
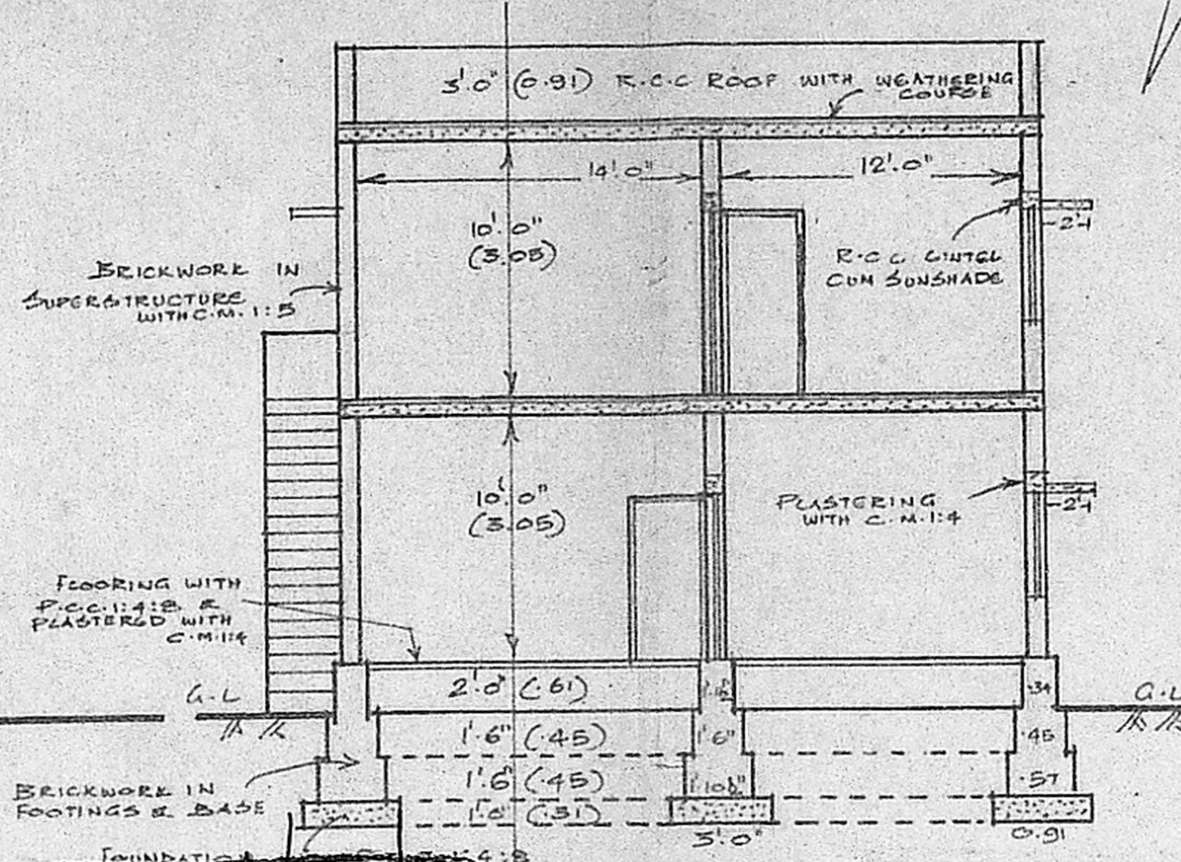


PLAN SHOWING THE REGULARISATION OF EXG. GROUND FLOOR & PROPOSED CONSTRUCTION OF FIRST FLOOR AT PLOT NO. 5/PART, APPARSAMY KOIL STREET IN R.S. NO. 102/2A, 1B OF THIRUVOTTIYUR VILLAGE, THIRUVOTTIYUR MUNICIPAL LIMIT.

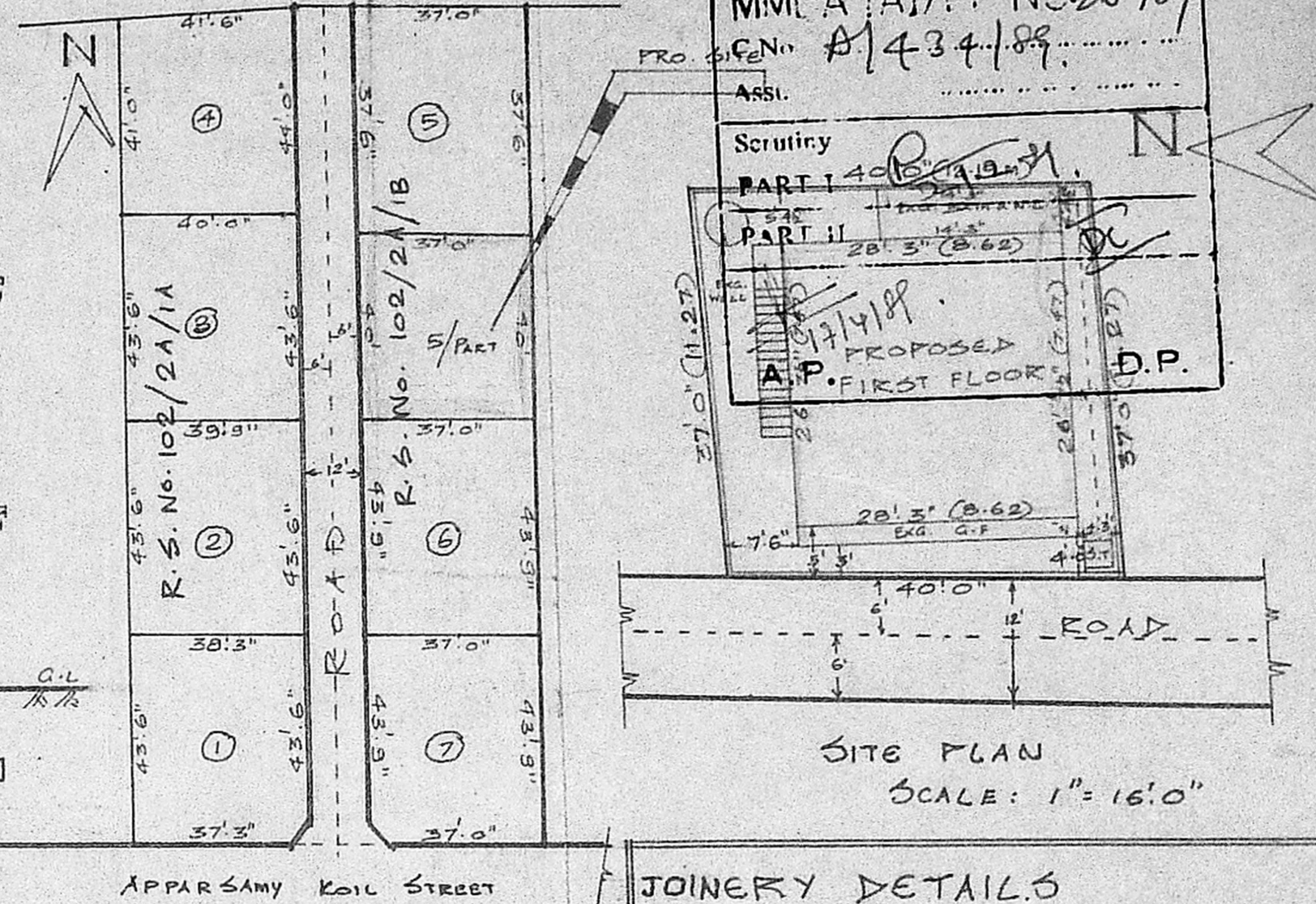
SCALE: 1" = 8'.0" (1CM = 1M)
OWNER: GOPALA SUNDARAM



ELEVATION



SECTION ON 'AB'



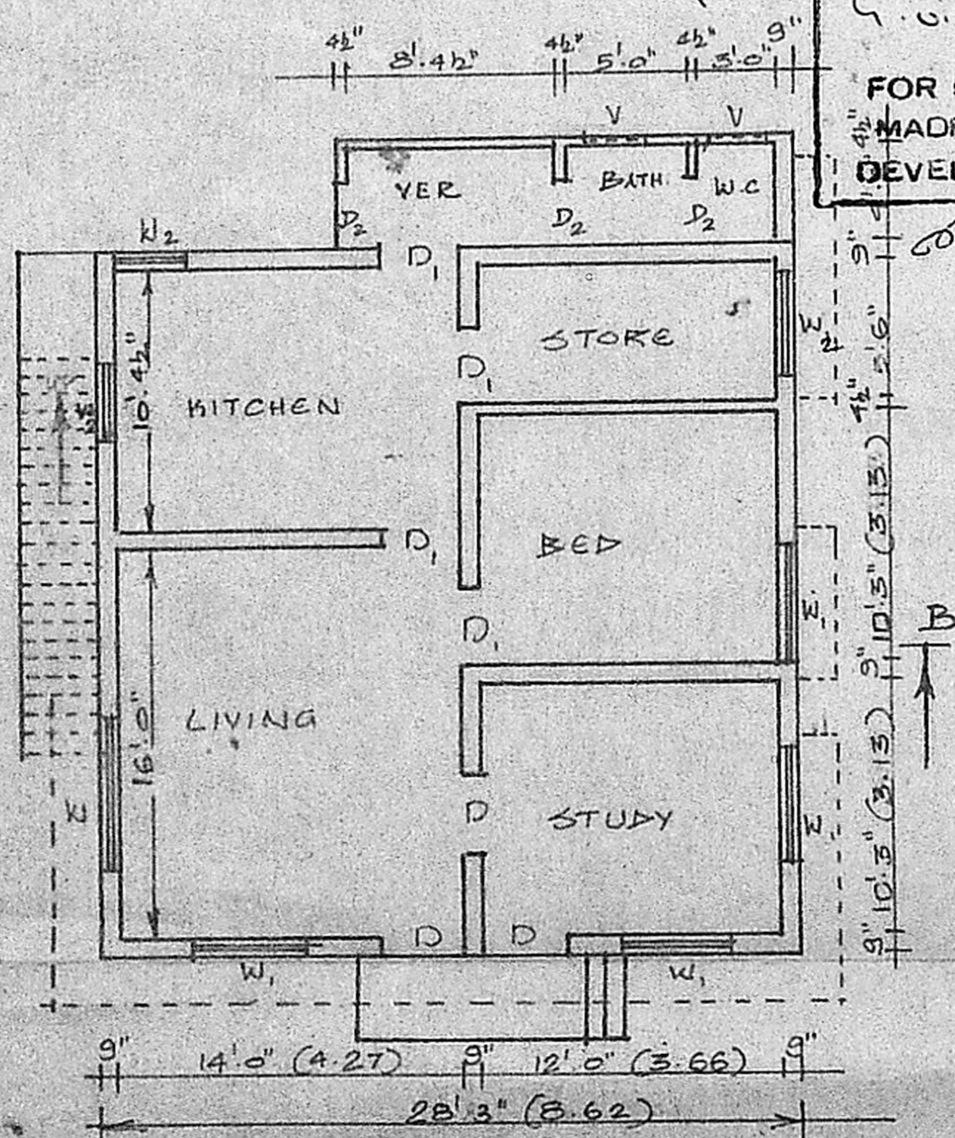
SITE PLAN
SCALE: 1" = 16'.0"

Planning Permit No. A/719
APPROVED
Subject to the conditions in (see other notes).
No. A/434/PP 4/08/89
G. V. Javalakrishnan
4.8.89
FOR MEMBER SECRETARY
MADRAS METROPOLITAN
DEVELOPMENT AUTHORITY

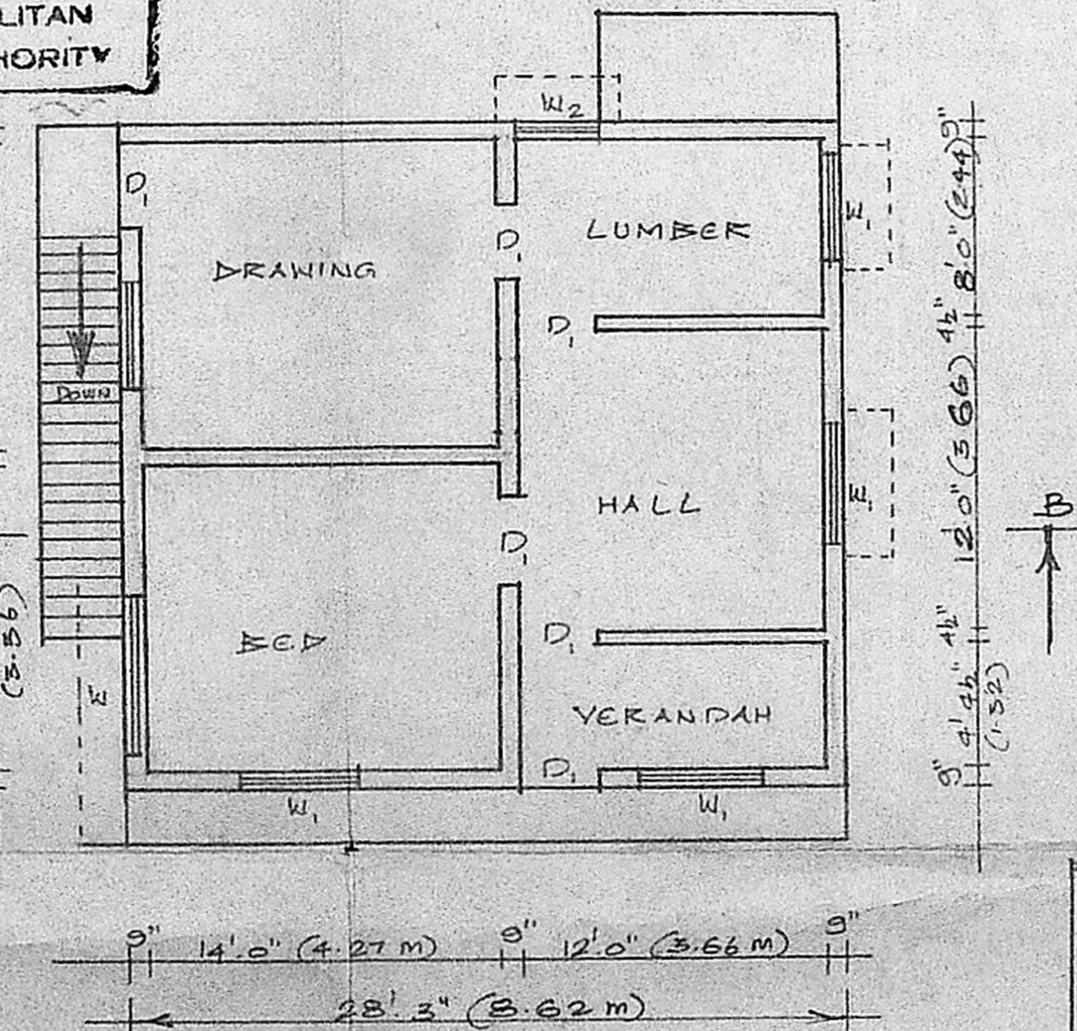
JOINERY DETAILS

- D - DOOR - 3.3" x 7.0" (1.00 x 2.13)
- D₁ - DOOR - 3.0" x 7.0" (0.91 x 2.13)
- D₂ - DOOR - 2.6" x 6.6" (0.75 x 1.98)
- W - WINDOW - 6.0" x 4.6" (1.83 x 1.37)
- W₁ - WINDOW - 4.6" x 4.6" (1.37 x 1.37)
- W₂ - WINDOW - 3.0" x 4.6" (0.91 x 1.37)
- V - VENTILATOR - 3.0" x 2.0" (0.91 x 0.61)

AREA OF THE SITE: 1480 sft (137.50 m²)
PLINTH AREA OF THE EXG. G.F: 834 sft (77.47 m²)
PLINTH AREA OF THE PRO. F.F: 696 sft (64.65 m²)
AREA OF THE OPEN SITE: 646 sft (60 m²)
PLOT COVERAGE: 56% F.S.I: 1.03
PROPOSED SHOWN EXISTING SHOWN



EXG. GROUND FLOOR PLAN



PRO. FIRST FLOOR PLAN

(Signature)
OWNER

(Signature)
M. Balasubramanian, D.C.E.,
LICENSED SURVEYOR,
THIRUVOTTIYUR MUNICIPALITY,
Off: No. 125, 7th Road,
KALADIPET, MADRAS-600 019,
Res: 40/8, Vasanthi Nagar 4th St.,
KALADIPET, MADRAS-600 019.
LICENSED SURVEYOR